




SPECIFICATION SHEET

High Precision GNSS Helical Type Antenna

MESSERS.	
DESCRIPTION	GNSS L1/L2/L5 HELICAL TYPE ANTENNA
PART No.	FES-SYI100

ACCEPTANCE		
PREPARED	CHECKED	APPROVED
/	/	/

SUPPLIER		
PREPARED	CHECKED	APPROVED
		
11/14	11/14	11/14

◆ INDEX

— INDEX	-----	2
— REVISION HISTORY	-----	2
— APPLICATION	-----	3
— KEY FEATURES	-----	3
— ELECTRICAL SPECIFICATION	-----	4
— ENVIRONMENTAL SPECIFICATION	-----	5
— MECHANICAL SPECIFICATION	-----	5
— ANTENNA DIMENSION	-----	6

◆ REVISION HISTORY

NO	DATE	REVISION	NOTE	AUTHORS
1	2024.11.14	00	First Draft	LEE.

◆ APPLICATION

- Unmanned Aerial Vehicle Navigation Telematics and Navigation
- Autonomous vehicles Satellite Realtime Navigation
- Vehicle Tracking Logistics and Shipping
- Road/Aviation/Rail/Marine Applications Smart Parking , Vehicle Control
- Agriculture/Cartographic/Military/Dron/Mapping/Marine/Surveying and Mapping Systems

◆ KEY FEATURES

- High Precision GNSS Helical type Antenna
- GPS/GLONASS/BEIDOU/Galileo/QZSS/RTK/L1/L2/L5,L-Band
- 1176MHz,1227MHz and 1561-1610MHZ
- Active Gain 35dB
- Voltage Range 3.0V~16.0V
- Low Noise Figure



◆ ELECTRICAL SPECIFICATION

ITEM		SPECIFICATIONS
Antenna	Frequency	GPS L1/L2/L5 GLONASS G1/G2/G3 BEIDOU B1/B2a/B2b/B3 Galileo E1/E5a/E5b/E6 L-band
	Polarization	RHCP Right-hand-circulator
	Axial Ratio	≤1.5dB(Zenith)
	V.S.W.R	≤2.0
	Peak Gain	≥2.5dBi(Zenith)
	Impedance	50Ω
	Azimuth coverage angle	360°

❖ LNA

ITEM		SPECIFICATIONS
LNA	Gain	35 ± 3dB
	Noise Figure	≤2.0dB Typ.(Pre-filter)
	Supply Voltage	3.0-16.0V
	Current Consumption	≤45mA
	V.S.W.R	≤2.0

◆ ENVIRONMENTAL SPECIFICATION

ITEM	SPECIFICATIONS
Operating Temperature	-40°C~+70°C
Storage Temperature	-40°C~+85°C
Relative Humidity	95%, No-condensing
Waterproof Rating	IP67

RoHS Compliant

◆ MECHANICAL SPECIFICATION

ITEM	SPECIFICATIONS
Dimensions	Ø43.5x40.8mm
Weight	≈35g
Radome	ABS+PC
Connector	SMA(M)
Mounting Method	Screw

❖ GNSS FREQUENCY BAND

GPS/GNSS FREQUENCY BAND					
GPS /QZSS	L1	L2	L5	L6	
	1575.42MHz	1227MHz	1176MHz	1278MHz	
GLONASS	G1	G2	G3		
	1602MHz	1248MHz	1207MHz		
GALILEO	E1	E5a	E5b	E6	
	1575.42MHz	1176MHz	1202MHz	1278MHz	
BEIDOU	B1	B2a	B2b	B3	
	1561MHz	1176MHz	1207MHz	1268MHz	
SBAS	L1	G1	L5	G2	G3
	1575.42MHz	1602MHz	1176MHz	1248MHz	1207MHz
L-BAND IRNSS	L-BAND	IRNSS			
	1542MHz	1176MHz			

◆ ANTENNA DIMENSION

