




SPECIFICATION SHEET

GPS+GSM Combination Antenna

MESSERS.	
DESCRIPTION	GPS+GSM Combination Antenna
PART No.	FES-2F0A

ACCEPTANCE		
PREPARED	CHECKED	APPROVED
/	/	/

SUPPLIER		
PREPARED	CHECKED	APPROVED
		
10/02	10/02	10/02

◆ INDEX

— INDEX	----- 2
— REVISION HISTORY	----- 2
— APPLICATION	----- 3
— KEY FEATURES	----- 3
— ELECTRICAL SPECIFICATION	----- 4
— ENVIRONMENTAL SPECIFICATION	----- 5
— MECHANICAL SPECIFICATION	----- 5
— ANTENNA DIMENSION	----- 6
— RADIATION PATTERN	----- 7-9

◆ REVISION HISTORY

NO	DATE	REVISION	NOTE	AUTHORS
1	2024.10.02	00	First Draft	LEE.

◆ APPLICATION

- Smart farm
 - Autonomous driving
 - Vehicle Tracking
 - Road/Aviation/Rail/Marine Applications
 - Mobile station base station system
 - Vehicle tracking energy system
- Telematics and Navigation
 - Wireless system
 - Logistics and Shipping
 - Smart home
 - Networks

◆ KEY FEATURES

- GSM / 3G ANTENNA, GPS/QZSS/Galileo/L1
- 2 x 1 Combination Antenna
- GSM/3G Gain 2dBi
- Frequency : 824~960MHz/1710~2170MHz
- Active GNSS Gain 28 ± 2 dB
- GPS Voltage Range 2.2V~5.0V



◆ GSM/3G ELECTRICAL SPECIFICATION

ITEM		SPECIFICATIONS
GSM Antenna	Frequency Range	824~960/1710~2170MHz
	Polarization	Linear
	Gain	2.0dBi
	V.S.W.R(min)	< 2.0
	Impedance	50Ω

◆ GPS ELECTRICAL SPECIFICATION

ITEM		SPECIFICATIONS
GPS Antenna	Frequency	GPS L1 /QZSS/Galileo E1
	Polarization	RHCP Right-hand-circulator
	Axial Ratio	≤3dB
	V.S.W.R	≤2.0
	Peak Gain	2.0dBi(Zenith)
	Impedance	50Ω
GPS LNA	Gain	28 ± 2.0dB
	Noise Figure	≤2.0
	Supply Voltage	2.2-5.0V
	Current Consumption	≤15mA Typ.
	V.S.W.R	≤2.0

◆ ENVIRONMENTAL SPECIFICATION

ITEM	SPECIFICATIONS
Operating Temperature	-40°C~+85°C
Storage Temperature	-40°C~+85°C
Relative Humidity	65°C, 95%RH
Waterproof Rating	IP67

RoHS Compliant

◆ MECHANICAL SPECIFICATION

ITEM	SPECIFICATIONS
Dimensions	Ø68x34.8mm
68XCable	RG174 or others
Connector	SMA(M) or others
Radome	Radome:ABS Base:Cast Aluminum
Mounting Method	Screw

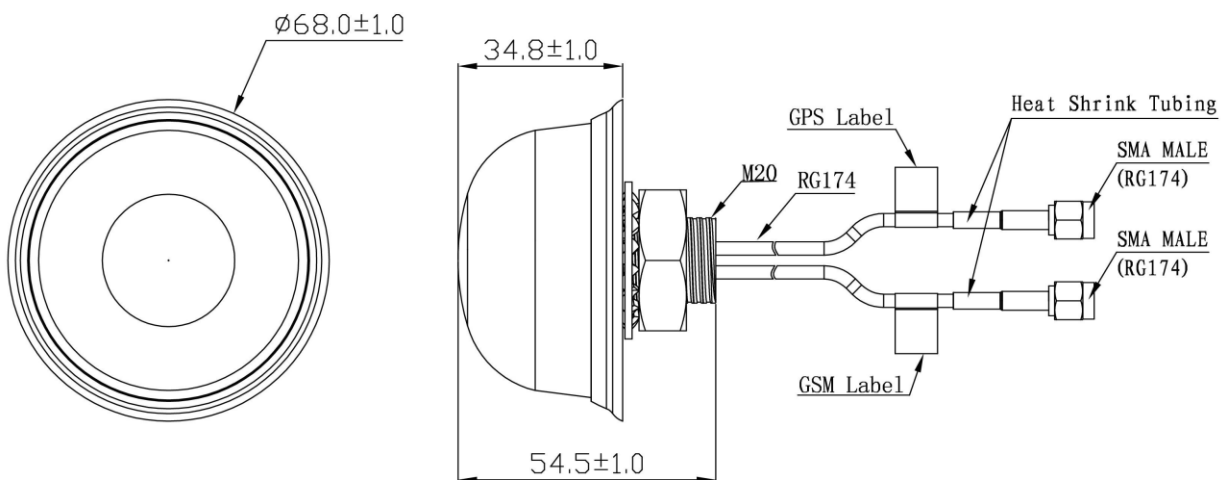
❖ GNSS FREQUENCY BAND

GPS/GNSS FREQUENCY BAND					
GPS /QZSS	L1	L2	L5	L6	
	1575.42MHz	1227MHz	1176MHz	1278MHz	
GLONASS	G1	G2	G3		
	1602MHz	1248MHz	1207MHz		
GALILEO	E1	E5a	E5b	E6	
	1575.42MHz	1176MHz	1202MHz	1278MHz	
BEIDOU	B1	B2a	B2b	B3	
	1561MHz	1176MHz	1207MHz	1268MHz	
SBAS	L1	G1	L5	G2	G3
	1575.42MHz	1602MHz	1176MHz	1248MHz	1207MHz
L-BAND IRNSS	L-BAND	IRNSS			
	1542MHz	1176MHz			

❖ 2G/3G FREQUENCY BAND

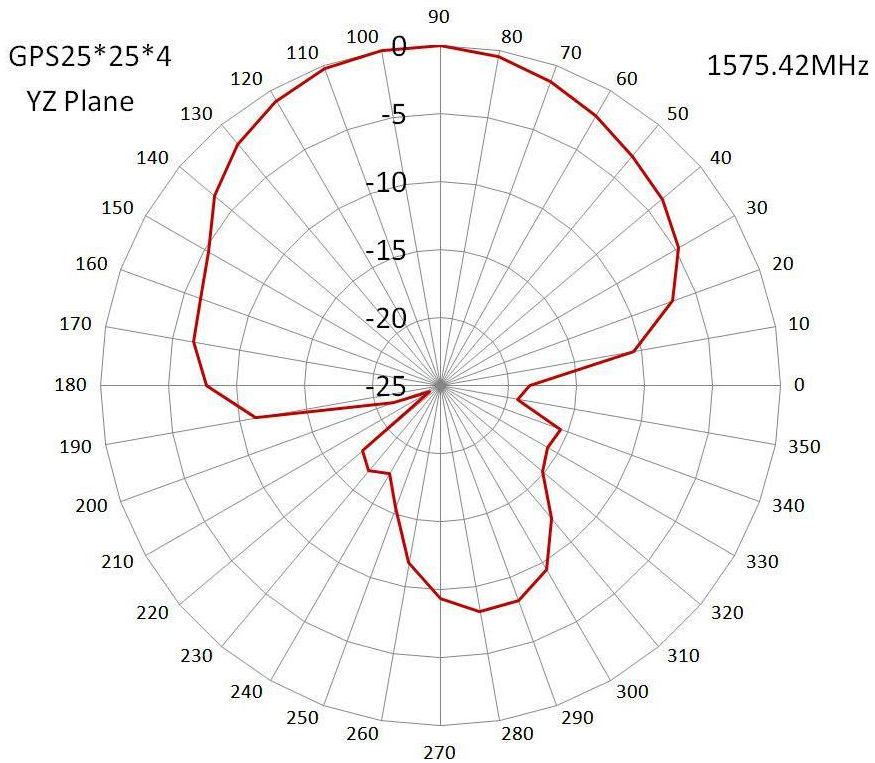
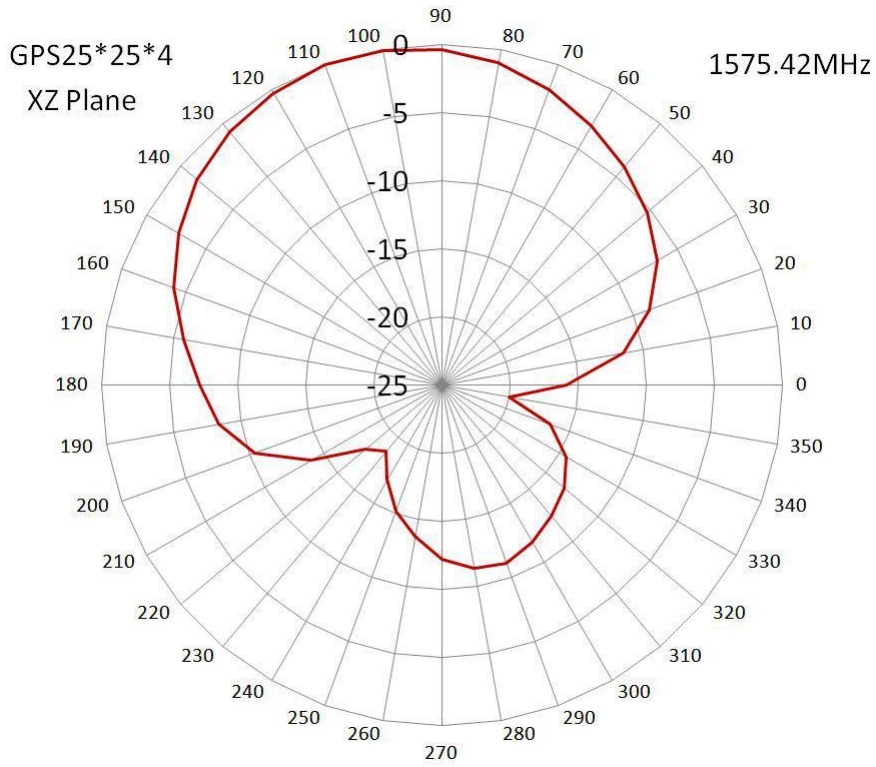
GSM/DCS/PCS/CDMA/GPRS BANDS	
Bands	Frequency
GSM850	824-896MHz
GSM900	880-960MHz
DCS	1710-1880MHz
PCS	1850-1990MHz
CDMA	1920-2170MHz

◆ ANTENNA DIMENSION

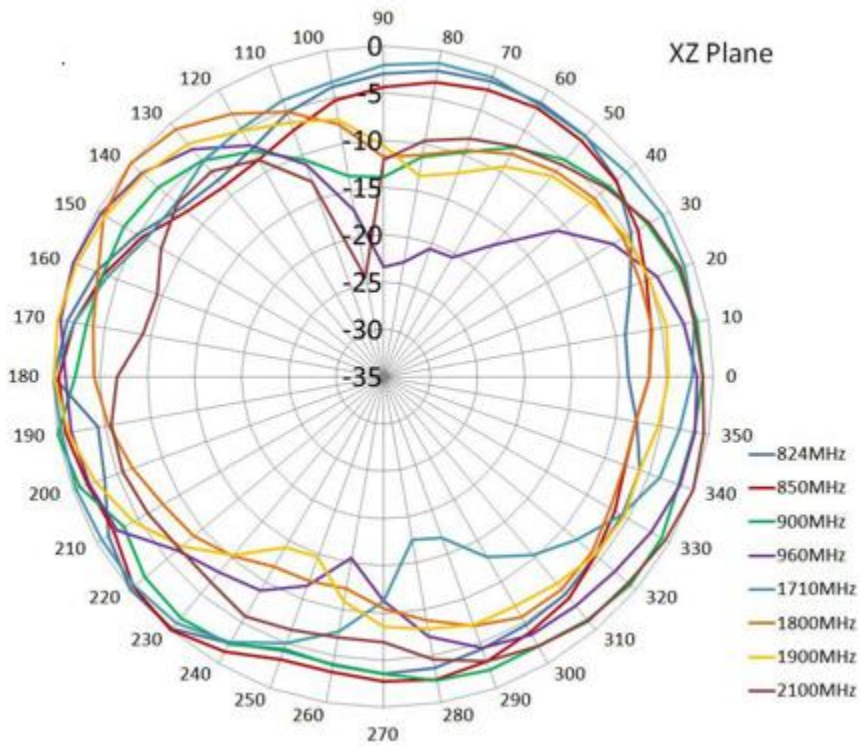
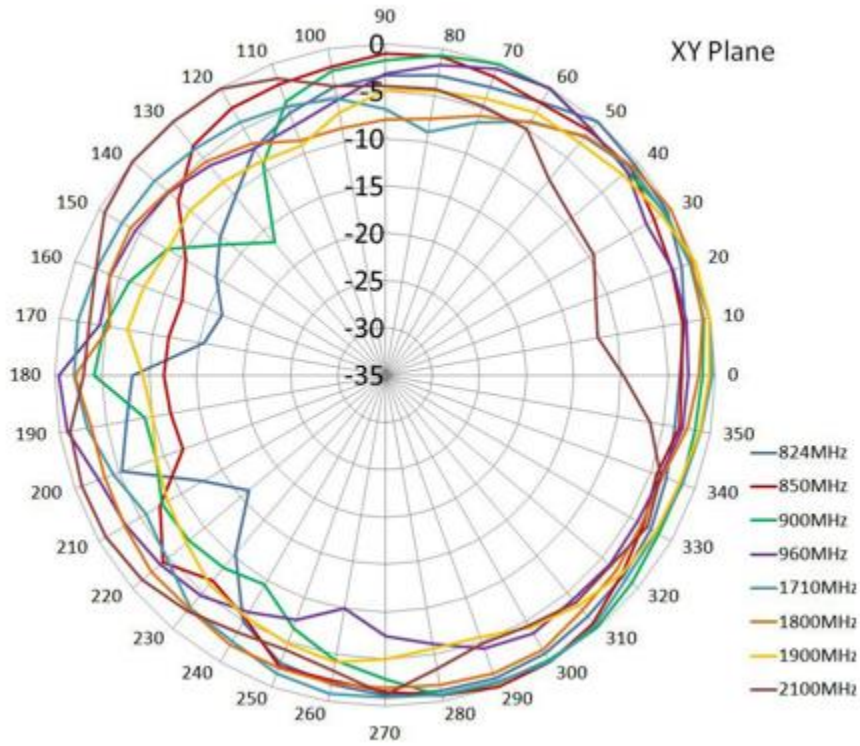


Unit: mm

◆ Radiation Pattern(GPS)



◆ Radiation Pattern(GSM/3G)



◆ Radiation Pattern(GSM/3G)

